
























































Title	Date	Download (PDF)		
Section 1 - Identification of the Property	14/01/2005	 2476kb		
World Location map		 0295kb		
Cornwall and west Devon Mining Landscape Map		 0934kb		
Section 2 - Justification for Inscription		 0826kb		
Section 3a - Description of the Property		 3603kb		
Maps		Location	Principal Sites	Historic Landscape
WHS Area 1 – The St Just Mining District		 0972kb	 1087kb	 0558kb
WHS Area 2 – The Port of Hayle		 1031kb	 1016kb	 0490kb
WHS Area 3 – The Tregonning and Gwinear Mining Districts with Trewavas		 1421kb	 1646kb	 0819kb
WHS Area 4 – The Wendron Mining District		 1613kb	 1492kb	 0499kb
WHS Area 5 – The Camborne and Redruth Mining District		 1554kb	 1413kb	 0827kb
WHS Area 6 – The Gwennap Mining District with Devoran, Perran, and Kennall Vale		 1708kb	 1741kb	 0885kb
WHS Area 7 – The St Agnes Mining District		 1148kb	 1057kb	 0538kb
WHS Area 8 – The Luxulyan Valley and Charlestown		 1614kb	 1487kb	 0560kb
WHS Area 9 – The Caradon Mining District		 1505kb	 1452kb	 0575kb
WHS Area 10 – The Tamar Valley Mining District		 1746kb	 1725kb	 0842kb
WHS Area 10 - Tavistock		 1064kb	 0992kb	
Sections 3b, c, d and e - Description of the Property		 1496kb		
Sections 4 - 8 (Management, Factors Affecting the Site, Monitoring, Documentation, Signature)		 1994kb		

World Heritage Site Management Plan downloads


The Management Plan sets out the policy framework needed to ensure the appropriate management of the World Heritage Site, in the form of overarching principles covering planning and conservation issues, access, interpretation and marketing.

Title	Date	Size	Download (PDF)
Section 1 - Purpose of the Management Plan	14/01/2005	516kb	
Section 2 - Description of the WHS	"	2316kb	
Section 3 - Current management of the WHS	"	1057kb	
Section 4 - Key management issues	"	541kb	
Section 5 - Policies and Actions 2005 - 2010	"	137kb	
Sections 6 and 7 - Implementing the Plan and Appendices	"	1992kb	
Management Plan Maps (showing Principal Sites and Statutory Designations)			

WHS Area 1 - St Just Mining District	07/01/2005	5493kb	
WHS Area 2 – The Port of Hayle	"	1336kb	
WHS Area 3 – The Tregonning and Gwinear Mining Districts with Trewavas	"	7066kb	
WHS Area 4 – The Wendron Mining District	"	3917kb	
WHS Area 5 – The Camborne and Redruth Mining District	"	8516kb	
WHS Area 6 – The Gwennap Mining District with Devoran, Perran, and Kennall Vale	"	8644kb	
WHS Area 7 – The St Agnes Mining District	"	5151kb	
WHS Area 8 – The Luxulyan Valley and Charlestown	"	7187kb	
WHS Area 9 – The Caradon Mining District	"	5637kb	
WHS Area 10 – The Tamar Valley Mining District and Tavistock	"	6692kb	


WHS Management Plan Summary (2005-2010)

The WHS Management Plan Summary includes the key elements of management strategy condensed into a more readily useable form.

WHS Management Plan Summary (2005-2010)	03/2006	4975kb	
--	---------	--------	---

Managing mining features on farmland (2007)

This booklet provides a basic introduction to the World Heritage Site and covers best-practise management of a variety of mining features including shafts, adits, outcrop workings, engine houses and other structures as well as general land management. Contact details are also provided for where to obtain additional professional advice.

Managing mining features on farmland	19/07/2007	1390kb	
---	------------	--------	---